

ARP 50°00'48"N
015°44'19"E

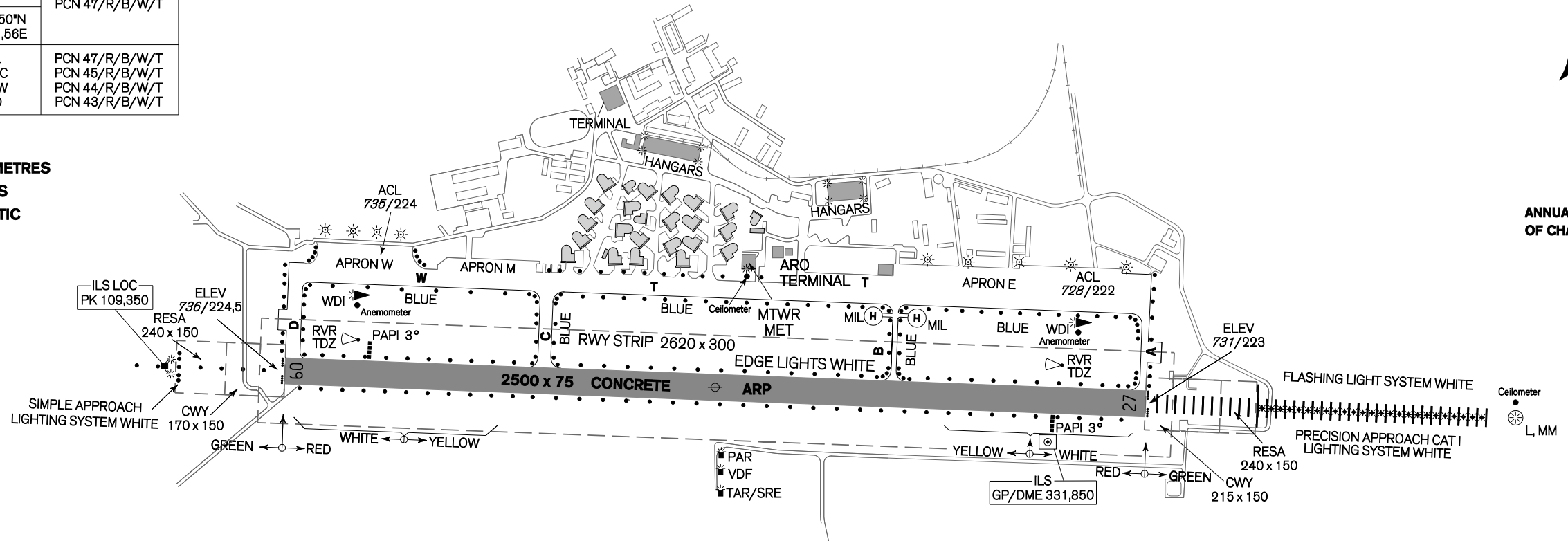
MTWR 120,155
MTWR (reserve) 120,205

ELEV 741 ft/226 m

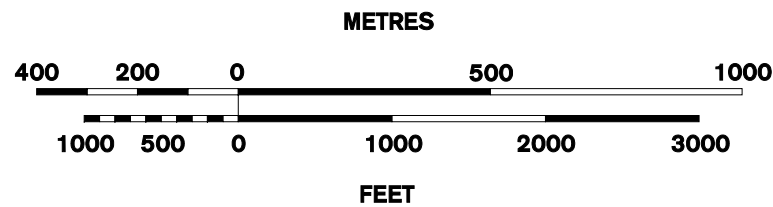
AERODROME CHART - ICAO Pardubice

RWY	DIRECTION	THR	BEARING STRENGTH
09	089°	50°00'50,39"N 015°43'16,14"E	PCN 47/R/B/W/T
27	269°	50°00'46,50"N 015°45'21,56"E	
TAXIWAYS	TWY A TWY B, C TWY T, W TWY D	PCN 47/R/B/W/T PCN 45/R/B/W/T PCN 44/R/B/W/T PCN 43/R/B/W/T	

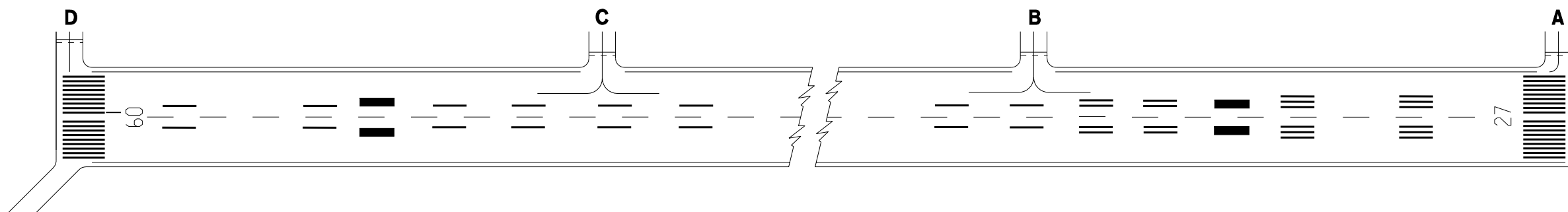
ELEVATIONS IN FEET/METRES
DIMENSIONS IN METRES
BEARINGS ARE MAGNETIC



SCALE 1 : 15 000



MARKINGS ON MANOEUVRING AREA



change: new Cellometer