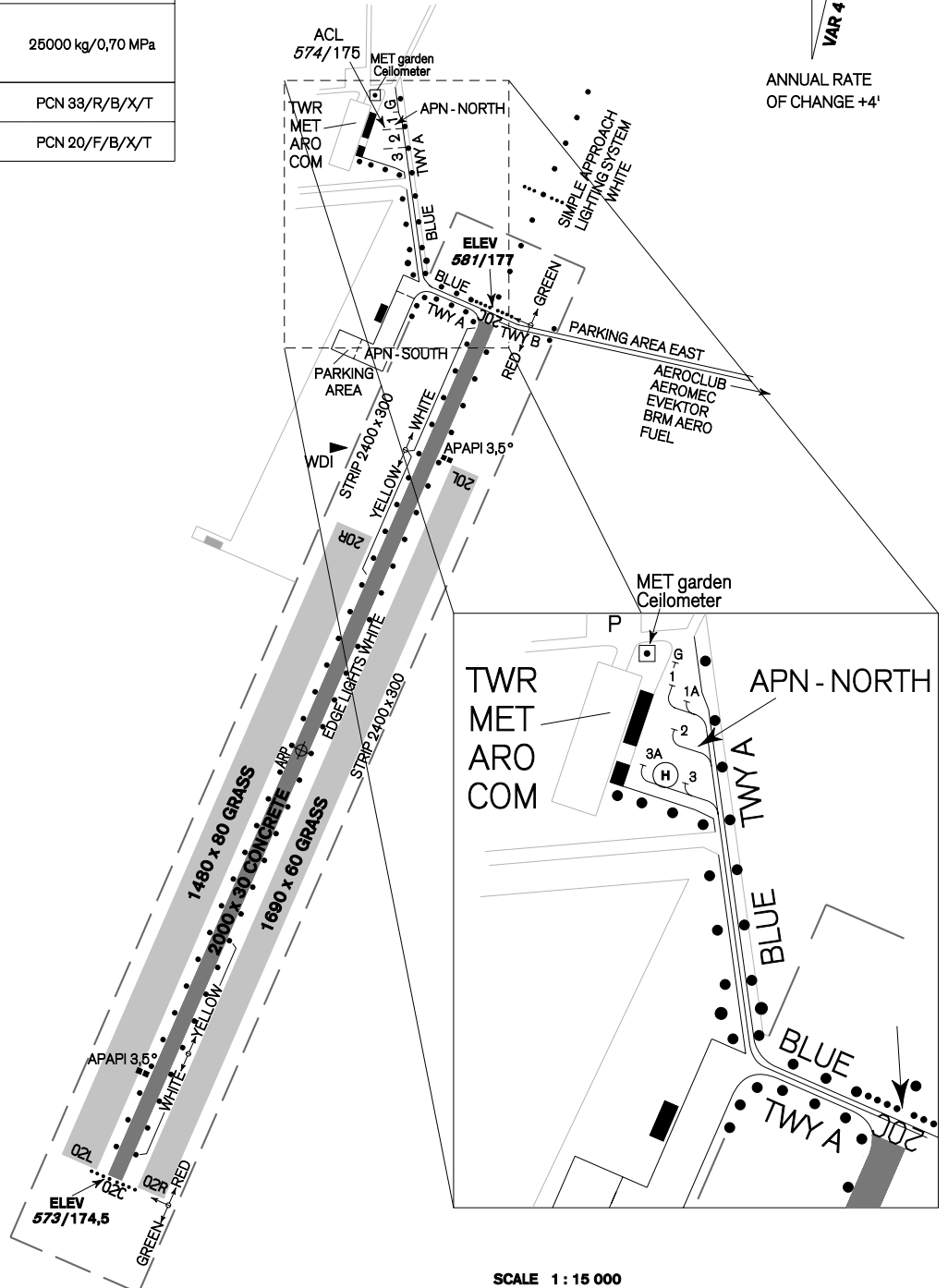


ARP **49°01'46"N**      **KUNOVICE TWR**      **120,105**      **ELEV 581 ft / 177 m**      **AERODROME CHART - ICAO**  
**17°26'23"E**      **KUNOVICE INFO**      **120,105**      **KUNOVICE**

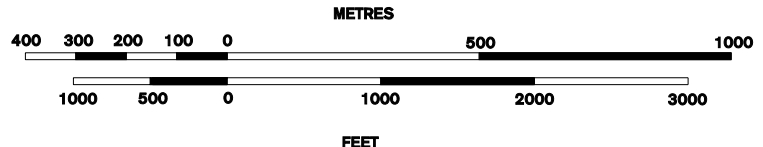
RWY	DIRECTION	THR	BEARING STRENGTH
02C	021°	49 01 16,62N 17 26 02,36E	PCN 33/R/B/X/T
20C	201°	49 02 15,11N 17 26 44,57E	
02R	021°	-	25000 kg/0,70 MPa
20L	201°	-	
02L	021°	-	25000 kg/0,70 MPa
20R	201°	-	
TAXIWAYS		TWY A	PCN 33/R/B/X/T
		TWY B	PCN 20/F/B/X/T

**ELEVATIONS IN FEET / METRES**  
**DIMENSIONS IN METRES**  
**BEARINGS ARE MAGNETIC**

VAR 4° E 2016  
 ANNUAL RATE OF CHANGE +4'



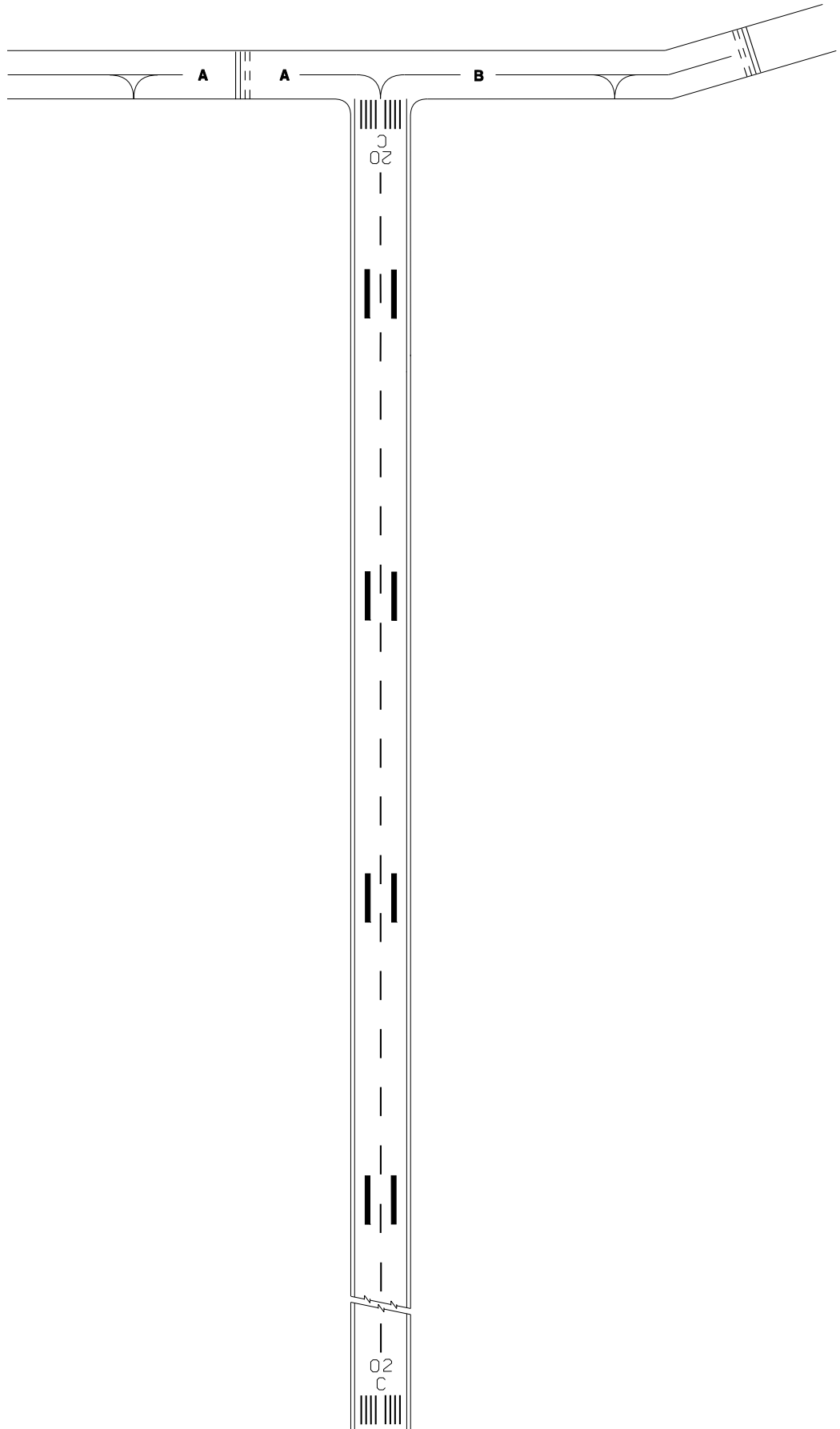
SCALE 1 : 15 000



change: PARKING AREA EAST

AERODROME CHART - ICAO - MARKINGS ON MANOEUVRING AREA

KUNOVICE



change: TWY A and TWY B