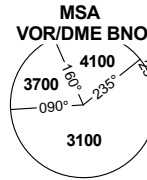


**RNAV STANDARD
DEPARTURE CHART
INSTRUMENT (SID) - ICAO**

BRNO APPROACH / RADAR

TUŘANY TOWER
TUŘANY GROUND
TUŘANY ATIS
EMERGENCY FREQ

127.350
120.555
119.605
125.430
131.105
121.500

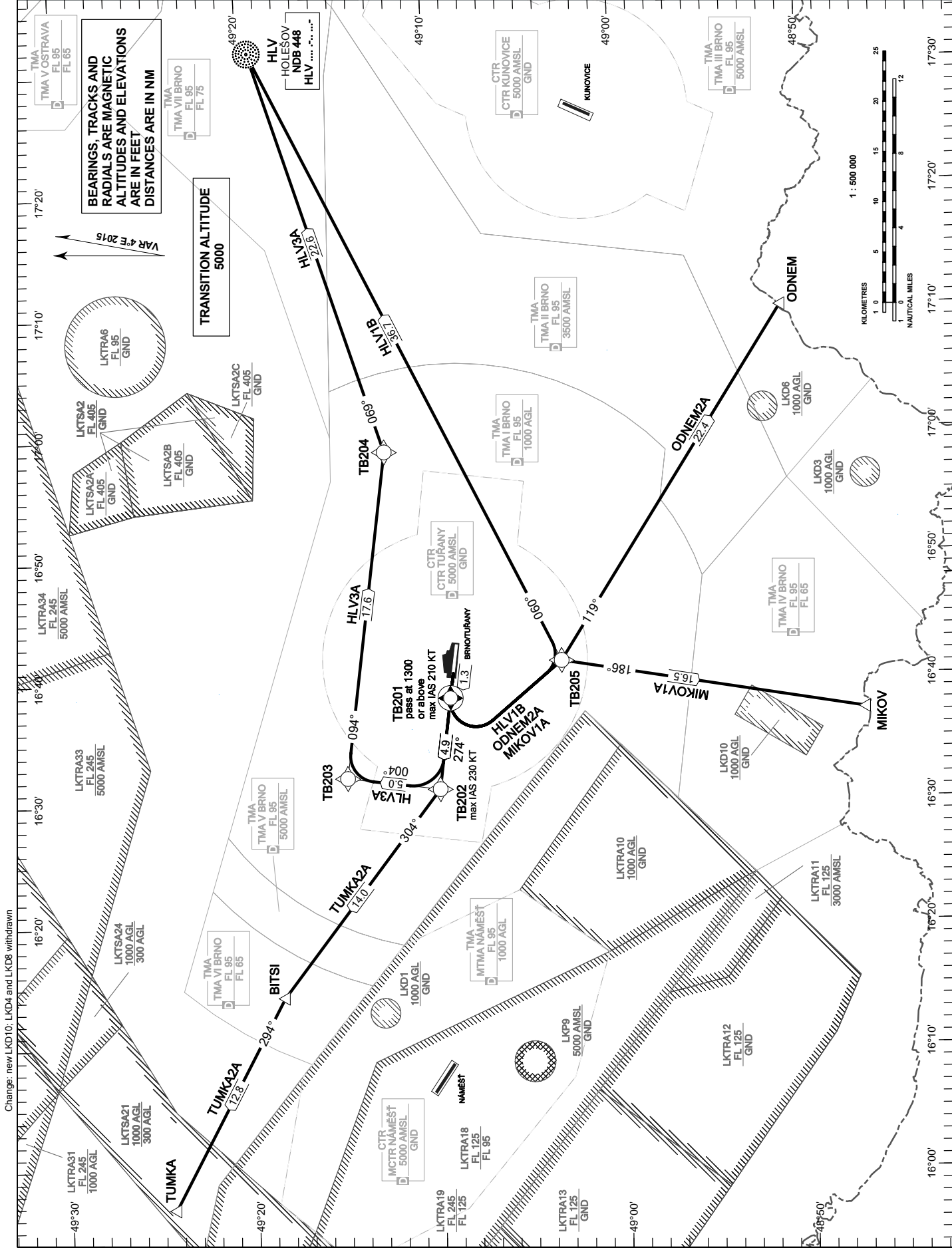
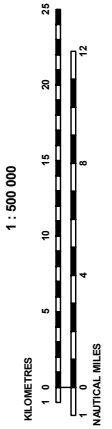


**BRNO/TUŘANY
RWY 27**

BEARINGS, TRACKS AND
RADIALS ARE MAGNETIC
ALTITUDES AND ELEVATIONS
ARE IN FEET
DISTANCES ARE IN NM

VAR 4°E 2015

TRANSITION ALTITUDE
5000



Change: new LKD10, LKD4 and LKD8 withdrawn