

ARP 49°41'46"N  
018°06'39"E

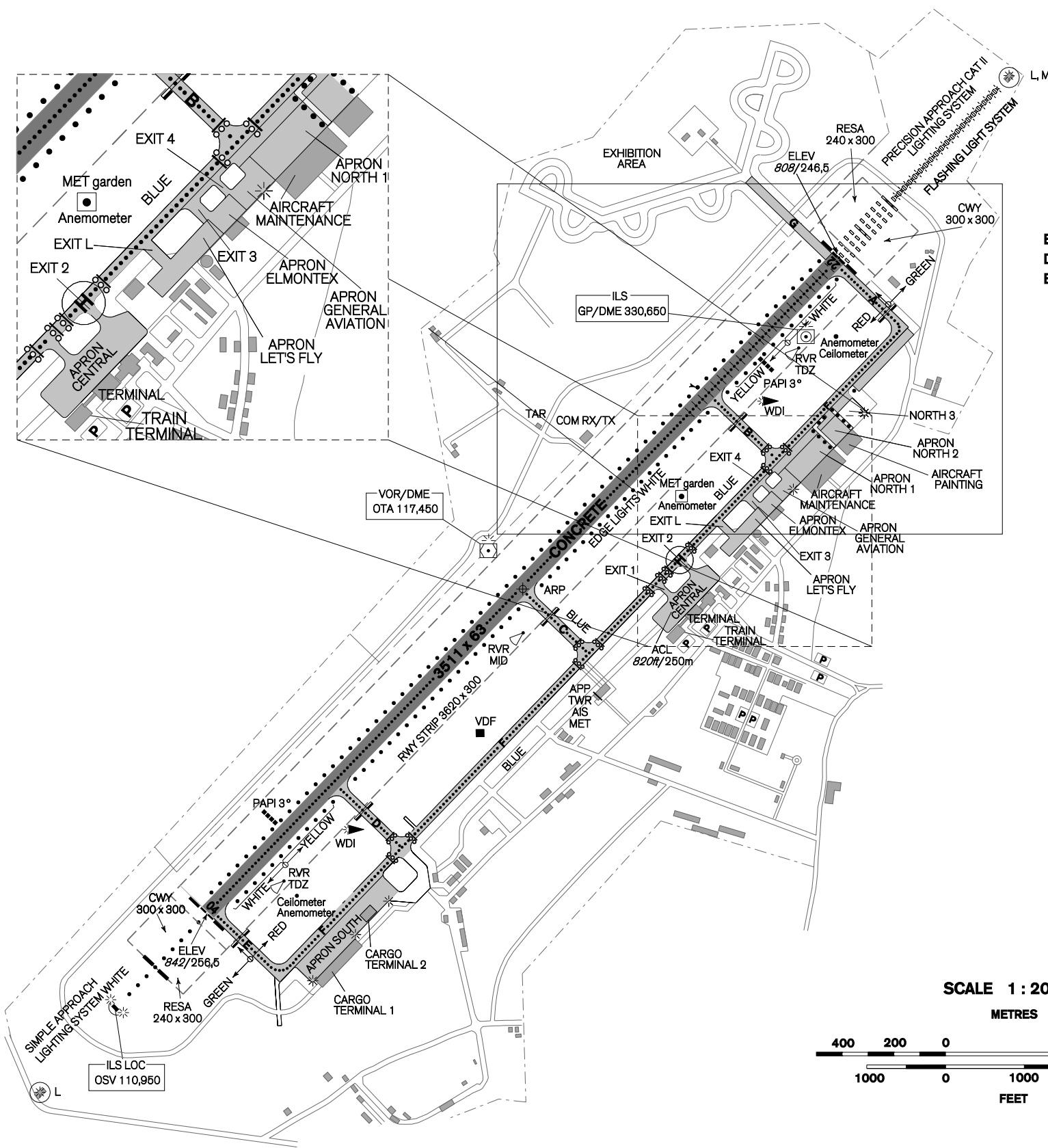
MOŠNOV TWR 120,805  
121,500

MOŠNOV DELIVERY 118,700

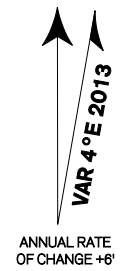
ELEV 844 ft/257 m

AERODROME CHART - ICAO OSTRAVA/Mošnov

RWY	DIRECTION	THR	BEARING STRENGTH
04	042°	49°41'07,12"N 18°06'36,82"E	PCN 60/R/B/W/T
22	222°	49°42'25,66"N 18°07'42,42"E	
TAXIWAYS			PCN 43/R/B/W/T
TOUCHDOWN AND LIFT-OFF AREAS		BEARING STRENGTH AS TWY	

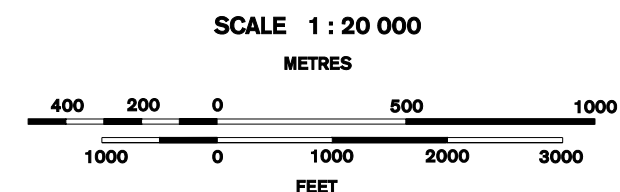


ELEVATIONS IN FEET/METRES  
DIMENSIONS IN METRES  
BEARINGS ARE MAGNETIC



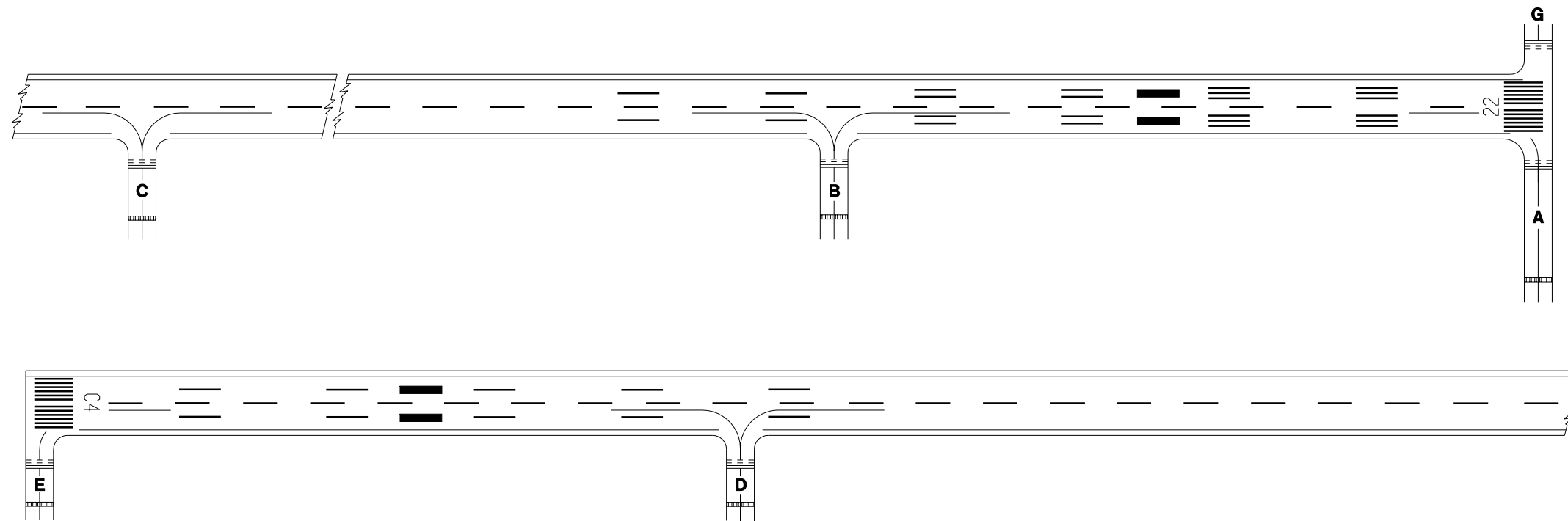
change: RWY 04/22 dimensions, from 3500 m to 3511 m

LEGEND	
STOP CROSSBARS RED	—
RUNWAY GUARD LIGHTS YELLOW	- -
INTERMEDIATE HOLDING POSITION MARKINGS	—
INTERMEDIATE HOLDING POSITION LIGHTS	ooo



AERODROME CHART - ICAO - MARKINGS ON MANOEUVRING AREA

OSTRAVA/Mošnov



change: position of HOLDING POINT CAT I and HOLDING POINT CAT II on TWY A