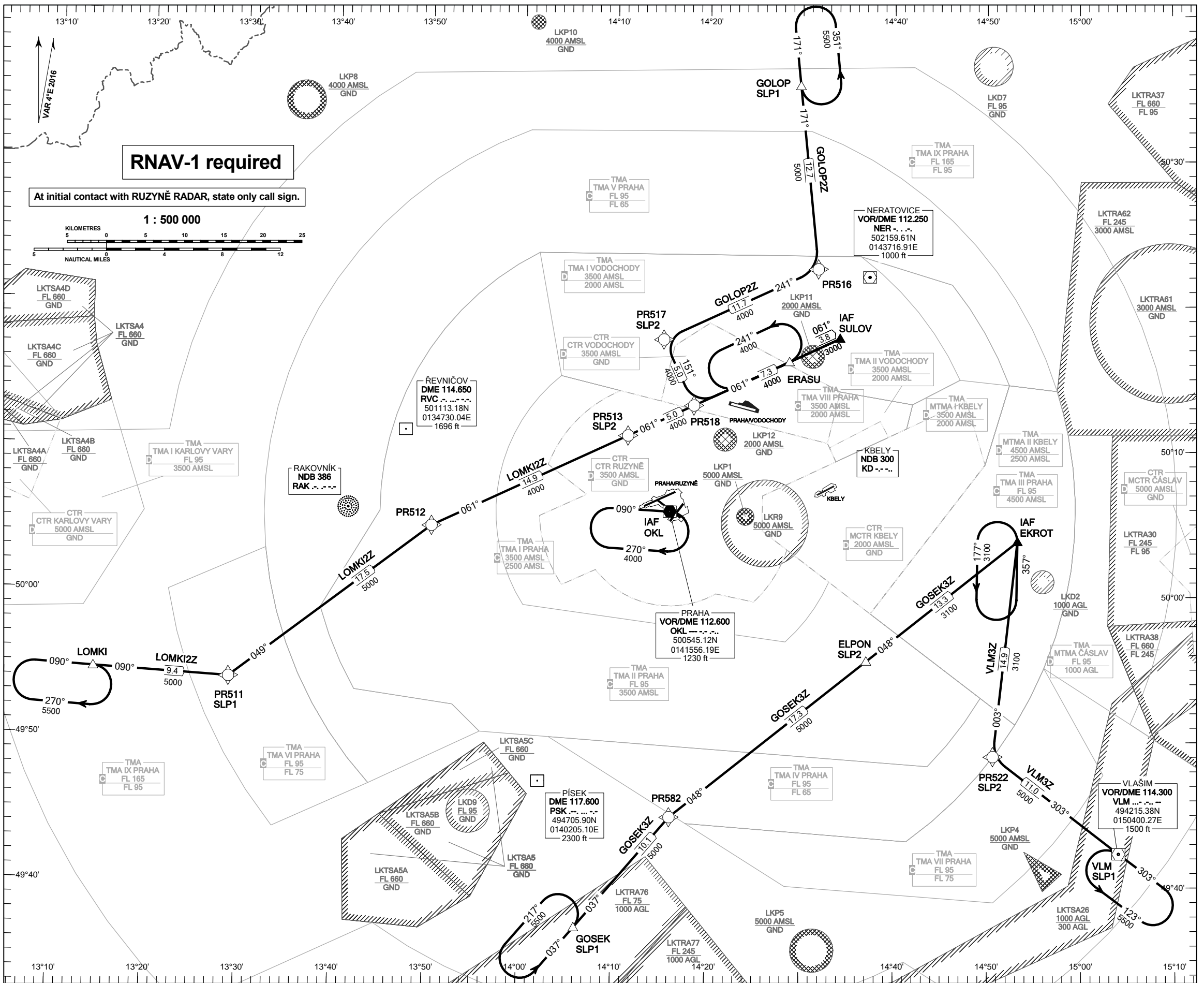


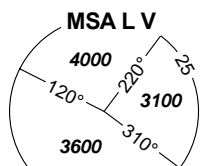
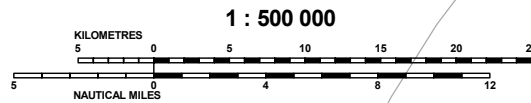
**STANDARD ARRIVAL CHART - INSTRUMENT
(STAR) - ICAO**

**PRAHA/VODOCHODY
RNAV STAR RWY 10-28**



RNAV-1 required

At initial contact with RUZYŇ RADAR, state only call sign.



VODOCHODY RADAR	127.480
VODOCHODY TOWER	133.080
VODOCHODY RADIM	123.030
EMERGENCY FREQ	121.500

**TRANSITION ALTITUDE
5000**

BEARINGS, TRACKS AND
RADIALS ARE MAGNETIC
ALTITUDES AND ELEVATIONS
ARE IN FEET
DISTANCES ARE IN NM

SPEED LIMITING POINT	
SLP1	MAX IAS 250 KT
SLP2	MAX IAS 220 KT

REF AIP AD 2-LKPR-25, 2.22.3.2.1.