

ARP 50° 06' 03" N  
014° 15' 36" E

RUZYŇ TWR 118,110  
121,500


RUZYŇ GROUND 121,910  
RUZYŇ DELIVERY 120,060

AD ELEV 1234 ft / 376 m

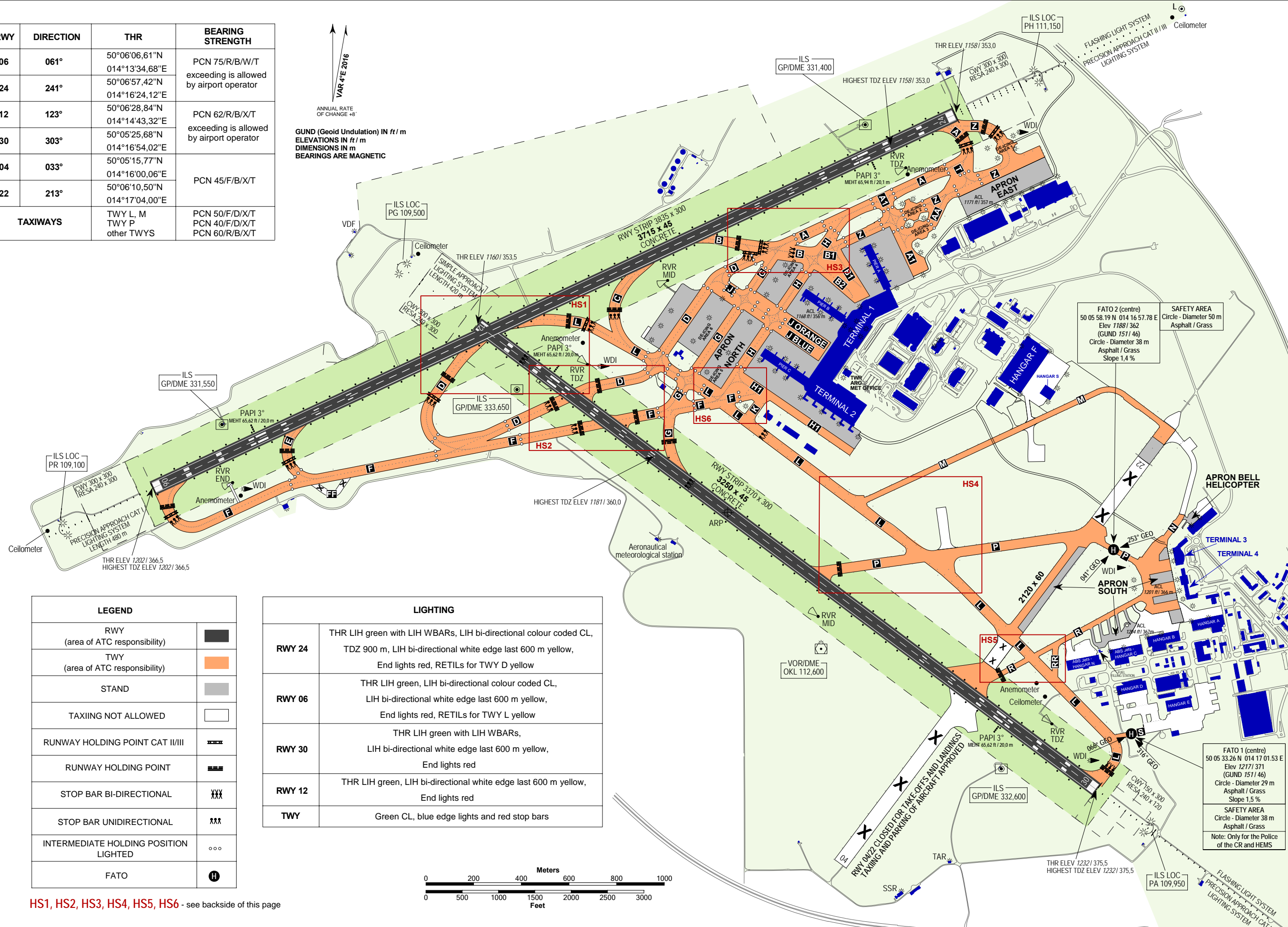
# AERODROME CHART - ICAO

# PRAHA/Ruzyň

RWY	DIRECTION	THR	BEARING STRENGTH
06	061°	50°06'06,61"N 014°13'34,68"E	PCN 75/R/B/W/T exceeding is allowed by airport operator
24	241°	50°06'57,42"N 014°16'24,12"E	
12	123°	50°06'28,84"N 014°14'43,32"E	PCN 62/R/B/X/T exceeding is allowed by airport operator
30	303°	50°05'25,68"N 014°16'54,02"E	
04	033°	50°05'15,77"N 014°16'00,06"E	PCN 45/F/B/X/T
22	213°	50°06'10,50"N 014°17'04,00"E	
TAXIWAYS		TWY L, M TWY P other TWYS	PCN 50/F/D/X/T PCN 40/F/D/X/T PCN 60/R/B/X/T



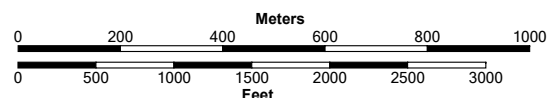
GUND (Geoid Undulation) IN ft / m  
ELEVATIONS IN ft / m  
DIMENSIONS IN m  
BEARINGS ARE MAGNETIC



LEGEND	
RWY (area of ATC responsibility)	
TWY (area of ATC responsibility)	
STAND	
TAXIING NOT ALLOWED	
RUNWAY HOLDING POINT CAT II/III	
RUNWAY HOLDING POINT	
STOP BAR BI-DIRECTIONAL	
STOP BAR UNIDIRECTIONAL	
INTERMEDIATE HOLDING POSITION LIGHTED	
FATO	

LIGHTING	
<b>RWY 24</b>	THR LIH green with LIH WBARS, LIH bi-directional colour coded CL, TDZ 900 m, LIH bi-directional white edge last 600 m yellow, End lights red, RETILs for TWY D yellow
<b>RWY 06</b>	THR LIH green, LIH bi-directional colour coded CL, LIH bi-directional white edge last 600 m yellow, End lights red, RETILs for TWY L yellow
<b>RWY 30</b>	THR LIH green with LIH WBARS, LIH bi-directional white edge last 600 m yellow, End lights red
<b>RWY 12</b>	THR LIH green, LIH bi-directional white edge last 600 m yellow, End lights red
<b>TWY</b>	Green CL, blue edge lights and red stop bars

HS1, HS2, HS3, HS4, HS5, HS6 - see backside of this page



change: new intermediate holding position on TWY H, J - stop bar on TWY H withdrawn; new Hangar S

