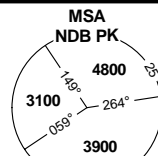


RNAV STANDARD DEPARTURE CHART INSTRUMENT (SID) - ICAO

PARDUBICE APPROACH / RADAR 127.655
267.300
PARDUBICE TOWER 120.155
EMERGENCY FREQ 120.205 (reserve)
121.500

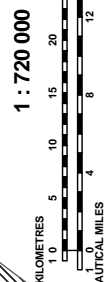
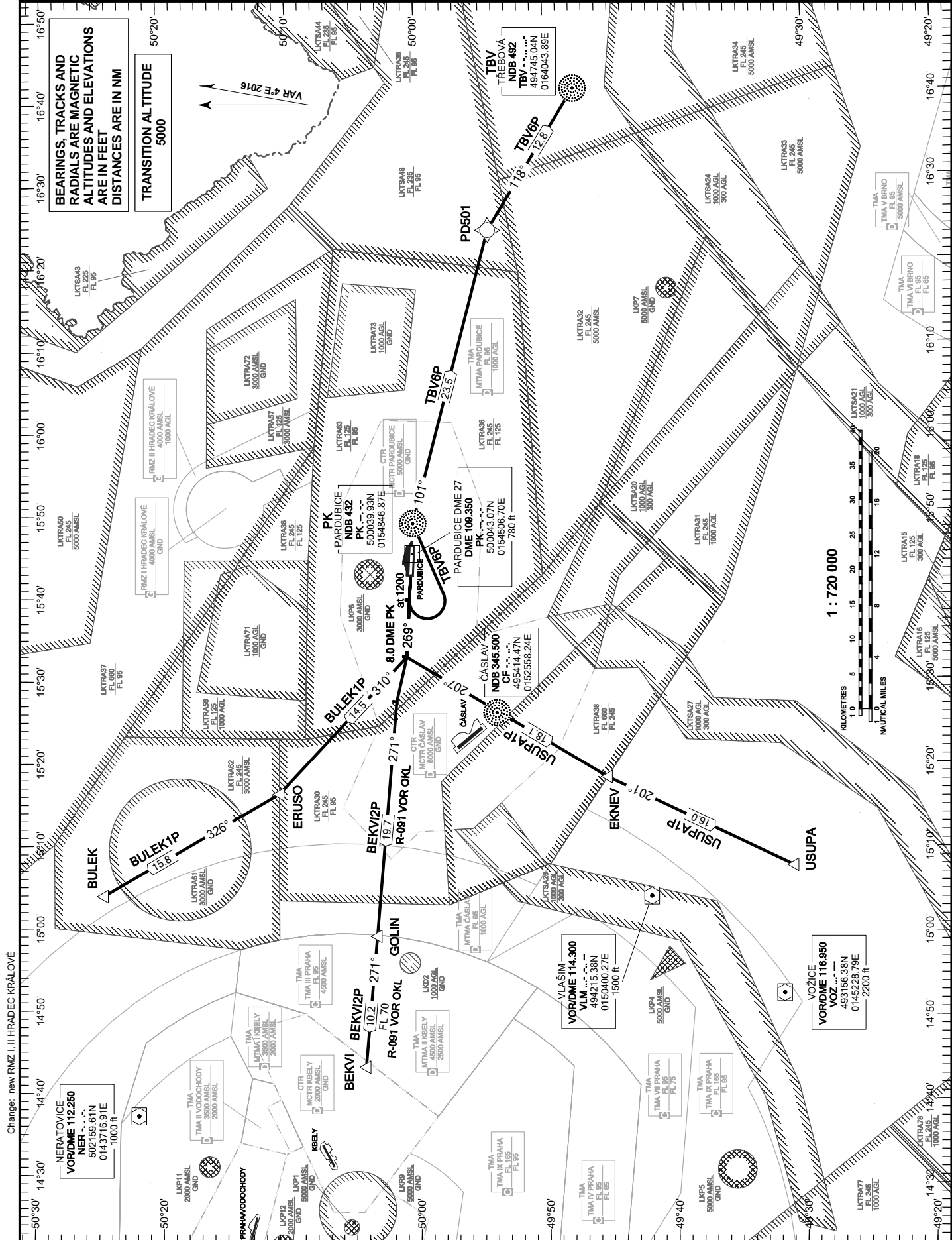


PARDUBICE RWY 27

BEARINGS, TRACKS AND
RADIALS ARE MAGNETIC
ALTITUDES AND ELEVATIONS
ARE IN FEET
DISTANCES ARE IN NM

TRANSITION ALTITUDE
5000

VAR 4°E 2016



Change: new RMZ II HRADEC KRÁLOVÉ