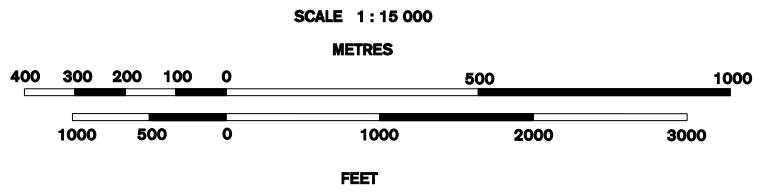
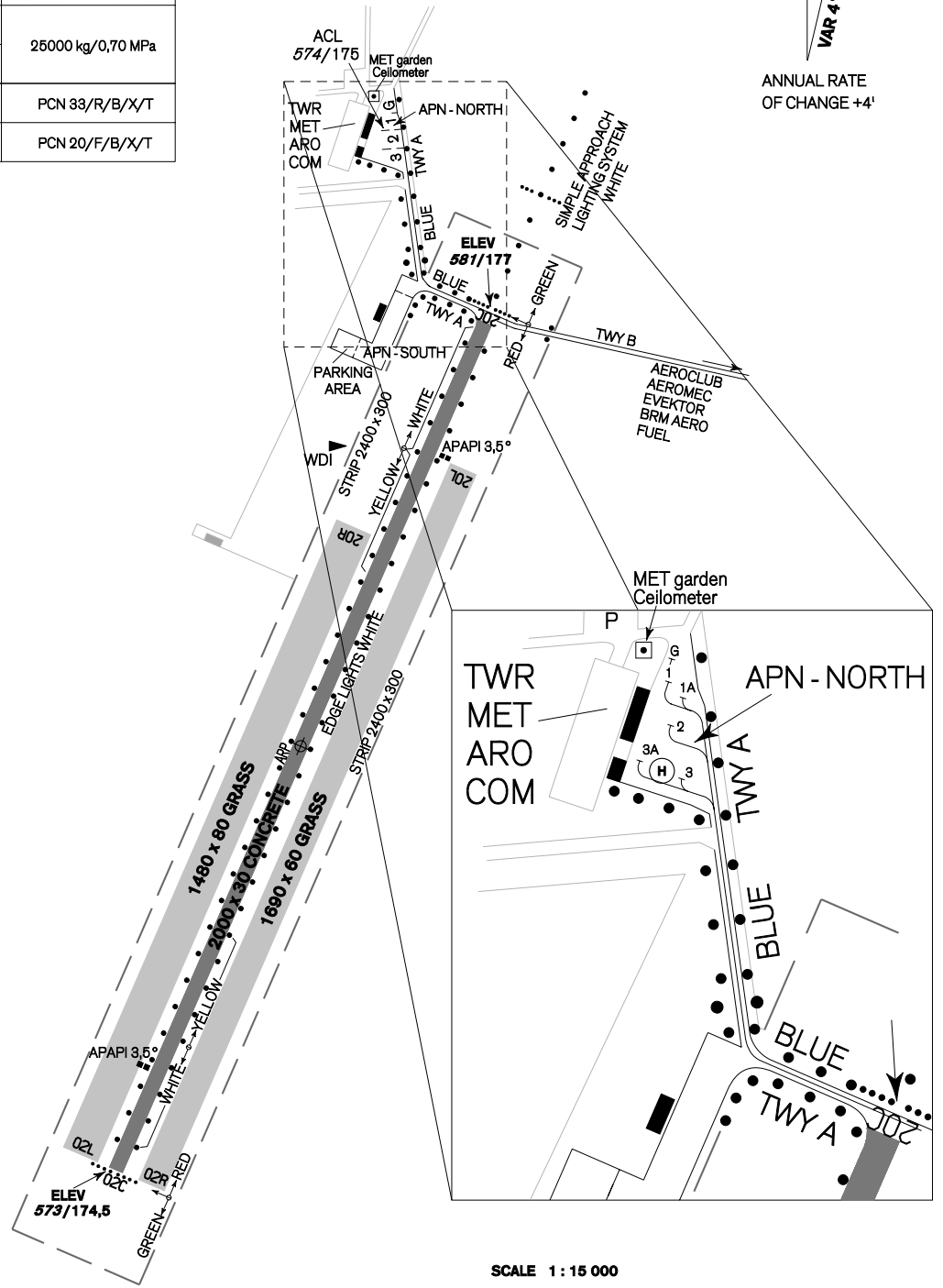


ARP	49°01'46"N 17°26'23"E	KUNOVICE TWR KUNOVICE INFO	120,105 120,105	ELEV 581 ft / 177 m	AERODROME CHART - ICAO KUNOVICE
------------	----------------------------------	---------------------------------------	----------------------------	----------------------------	--

RWY	DIRECTION	THR	BEARING STRENGTH
02C	021°	49 01 16,62N 17 26 02,36E	PCN 33/R/B/X/T
20C	201°	49 02 15,11N 17 26 44,57E	
02R	021°	-	25000 kg/0,70 MPa
20L	201°	-	
02L	021°	-	25000 kg/0,70 MPa
20R	201°	-	
TAXIWAYS		TWY A	PCN 33/R/B/X/T
		TWY B	PCN 20/F/B/X/T

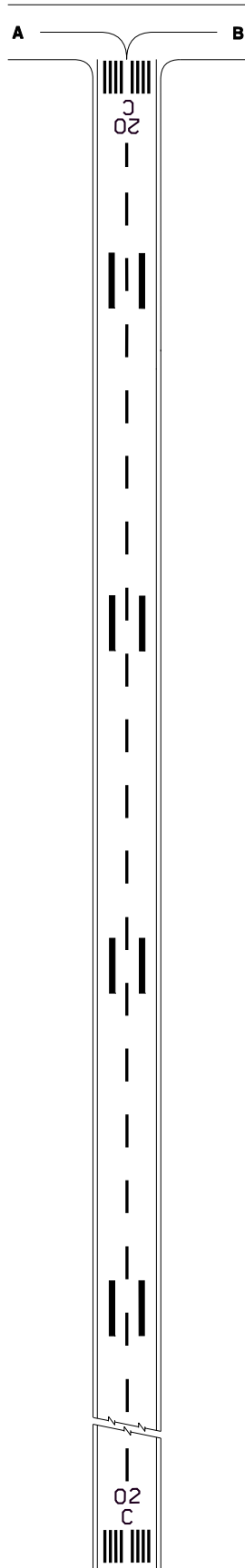
ELEVATIONS IN FEET / METRES
DIMENSIONS IN METRES
BEARINGS ARE MAGNETIC



change: MAG VAR, RWY DESIG, RWY directions

AERODROME CHART - ICAO - MARKINGS ON MANOEUVRING AREA

KUNOVICE



change: RWY DESIGN