

ARP 49° 41' 46" N
018° 06' 39" E

MOŠNOV TWR 120,805
121,500

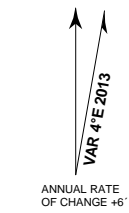
MOŠNOV DELIVERY 118,700

AD ELEV 844 ft / 257 m

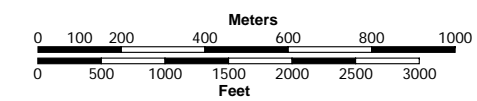
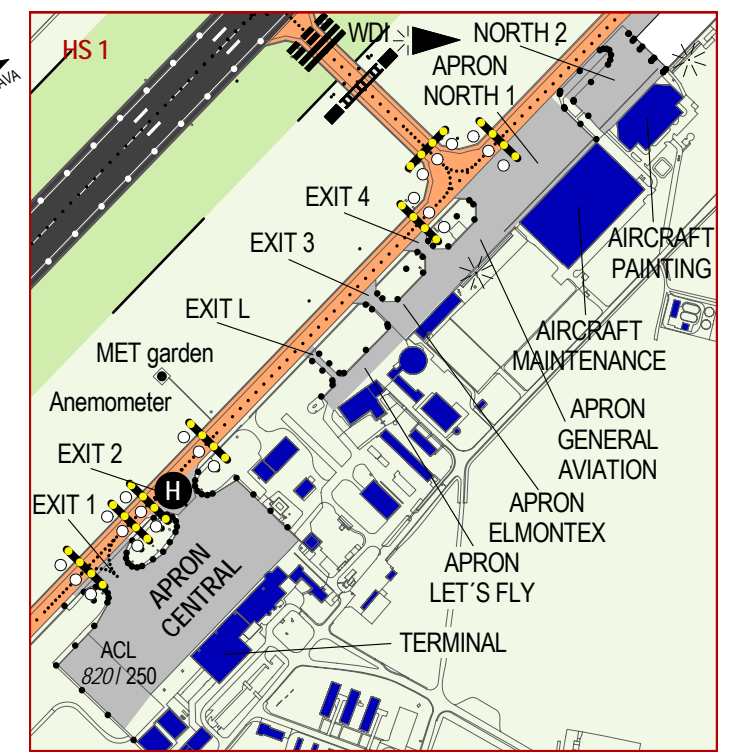
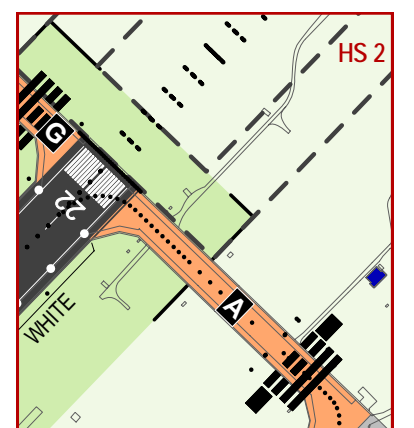
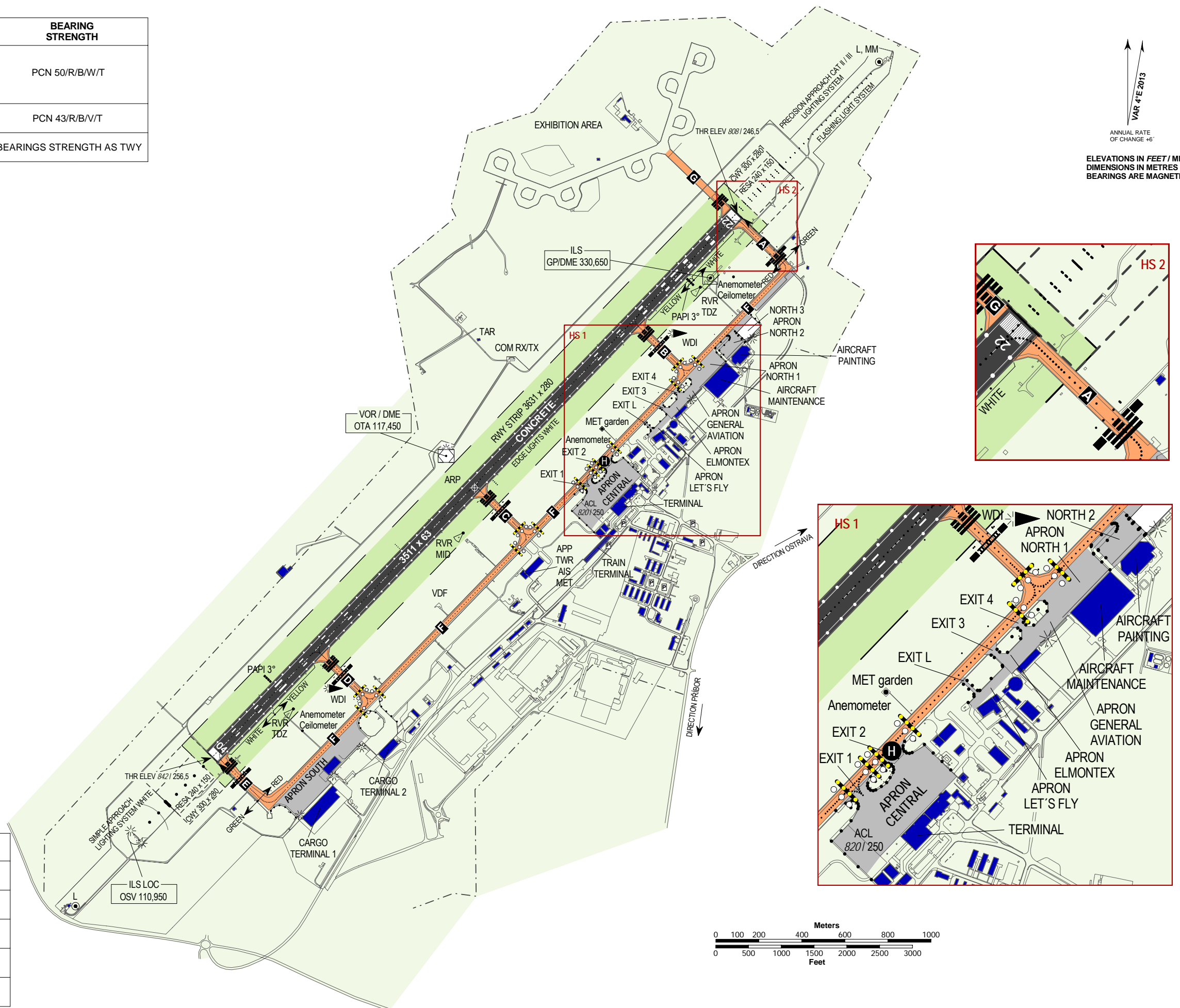
AERODROME CHART - ICAO

OSTRAVA/Mošnov

RWY	DIRECTION	THR	BEARING STRENGTH
04	042°	49°41'07,12"N 018°05'35,62"E	PCN 50/R/B/W/T
22	222°	49°42'25,66"N 018°07'42,42"E	
TAXIWAYS			PCN 43/R/B/V/T
TOUCHDOWN AND LIFT-OFF AREAS			BEARINGS STRENGTH AS TWY



ELEVATIONS IN FEET / METRES
DIMENSIONS IN METRES
BEARINGS ARE MAGNETIC



change: dimensions of RWY STRIP, CWY, RESA

LEGEND	
STOP CROSSBARS RED	
RUNWAY GUARD LIGHTS YELLOW	
RUNWAY HOLDING POINT	
INTERMEDIATE HOLDING POSITION MARKINGS	
INTERMEDIATE HOLDING POSITION LIGHTS	

