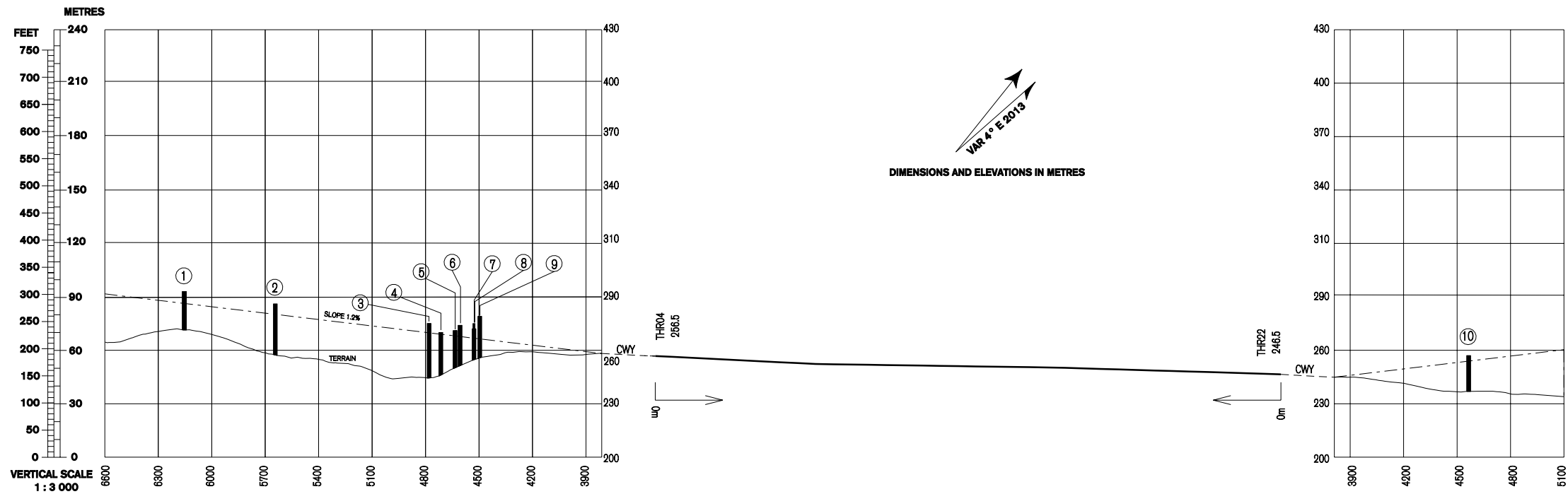


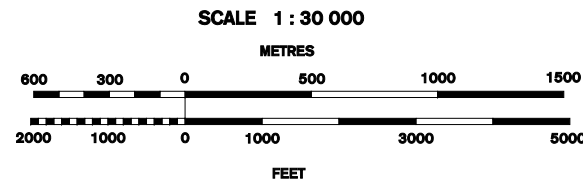
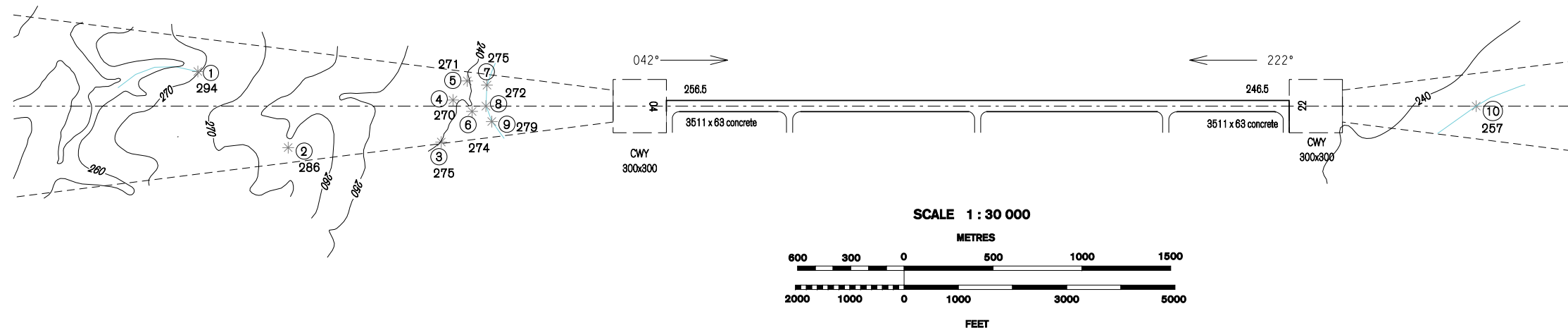
AERODROME OBSTACLE CHART - ICAO
TYPE A (OPERATING LIMITATIONS)

OSTRAVA/Mošnov



RWY 04/22 DECLARED DISTANCES		
RWY 04		RWY 22
3511	TAKE - OFF RUN AVAILABLE	3511
3811	TAKE - OFF DISTANCE AVAILABLE	3811
3511	ACCELERATE STOP DISTANCE AVAILABLE	3511
3511	LANDING DISTANCE AVAILABLE	3511

LEGEND	
IDENTIFICATION NUMBER	①
TREE AND SHRUB	*
ROAD	==
CONTOUR	600 570
TERRAIN PENETRATING OBSTRUCTION PLANE	



change: RWY 04/22 dimensions; RWY 04/22 declared distances