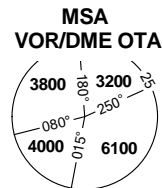


OMNIDIRECTIONAL DEPARTURES CHART

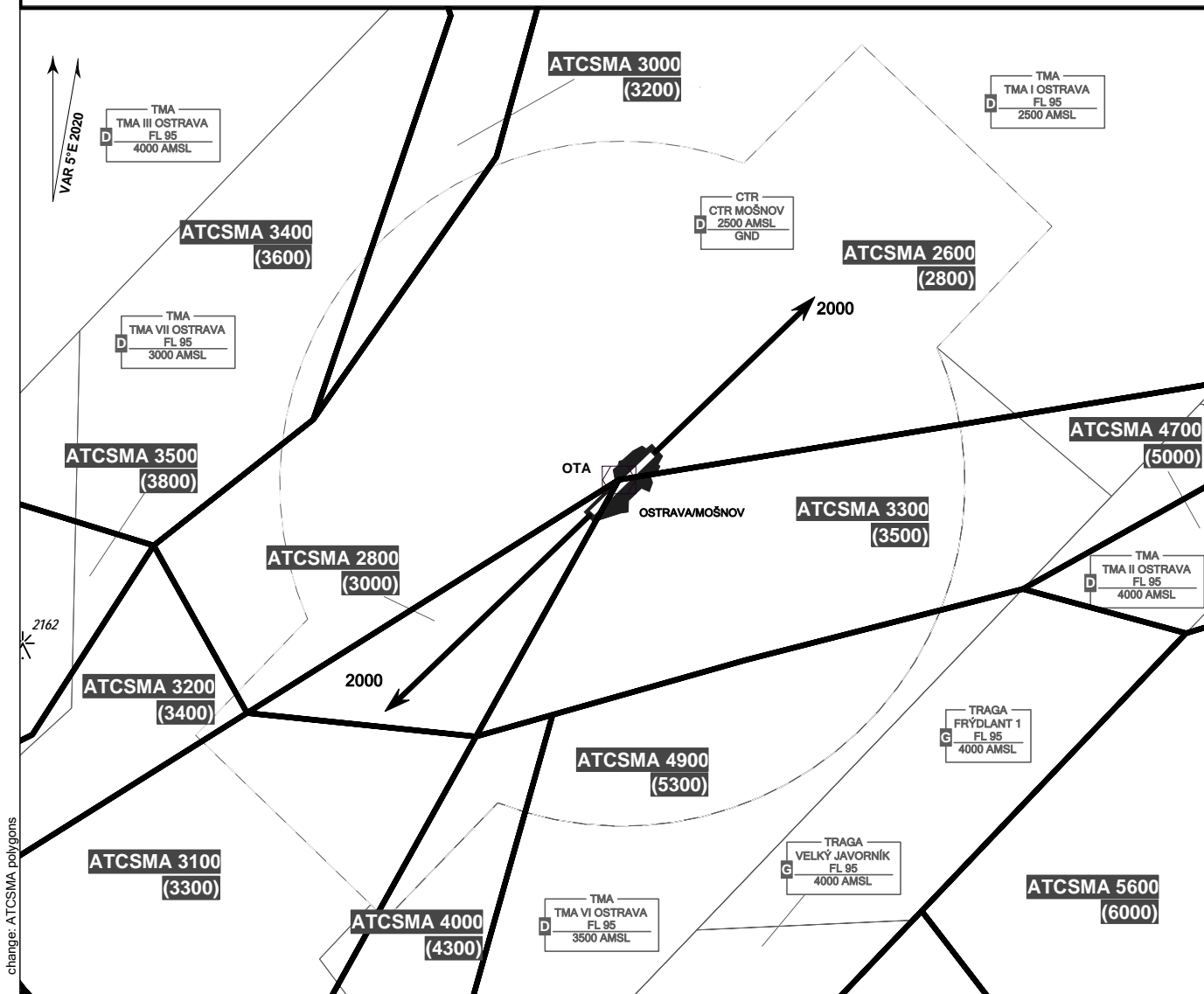
OSTRAVA/MOŠNOV

PRAHA RADAR	119.375
MOŠNOV DELIVERY	128.525
MOŠNOV TOWER	120.805
MOŠNOV ATIS	118.055
EMERGENCY FREQ	121.500

BEARINGS, TRACKS AND
RADIALS ARE MAGNETIC
ALTITUDES AND ELEVATIONS
ARE IN FEET
DISTANCES ARE IN NM



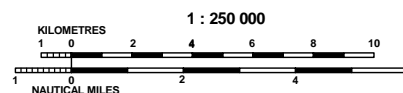
TRANSITION ALTITUDE
5000



change: ATCSMA polygons

Omnidirectional departures:

RWY 04: Climb straight ahead. Minimum turn altitude is 2000ft
 RWY 22: Climb straight ahead. Minimum turn altitude is 2000ft
 MNM ASC 5% to 4500ft AMSL



ATCSMA - ATC Surveillance Minimum Altitude