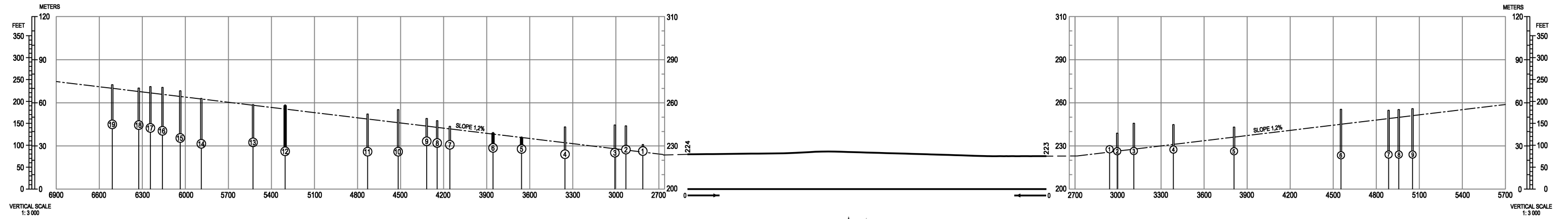


AERODROME OBSTACLE CHART - ICAO

TYPE A (OPERATING LIMITATIONS)

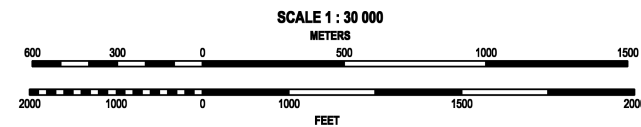
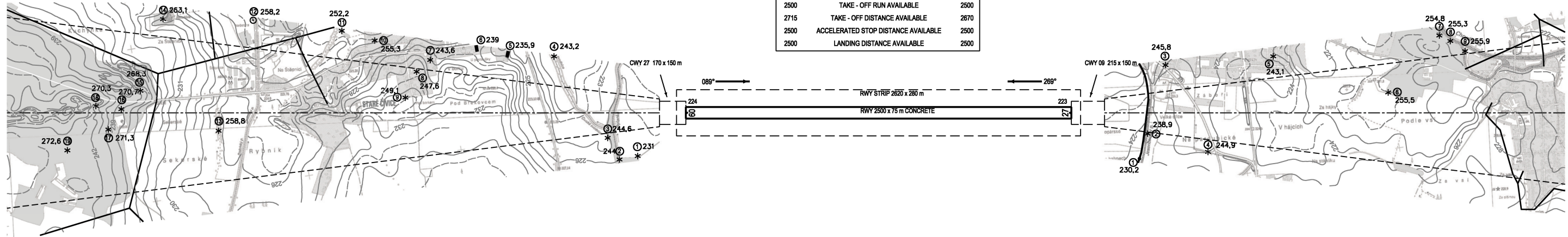
PARDUBICE



↑
VAR 4° E 2020
↑

DIMENSIONS AND ELEVATIONS IN METRES

RWY 09/27	
DECLARED DISTANCES	
RWY 09	RWY 27
2500	TAKE - OFF RUN AVAILABLE 2500
2715	TAKE - OFF DISTANCE AVAILABLE 2670
2500	ACCELERATED STOP DISTANCE AVAILABLE 2500
2500	LANDING DISTANCE AVAILABLE 2500



change: date of MAG VAR

LEGEND	
IDENTIFICATION NUMBER	①
TREE AND SHRUB	*
TOWER SPIRE, ANTENNA	⊙
BUILDING	■
TRANSMISSION LINE	—
RAILROAD	—
ROAD	—
CONTOUR	—
FOREST	—
HYDROGRAPHY	—