

ARP 50° 06'03"N
14° 15'36"E

RUZYŇNĚ TWR 118,100
121,500

RUZYŇNĚ GROUND 121,900
RUZYŇNĚ DELIVERY 120,050

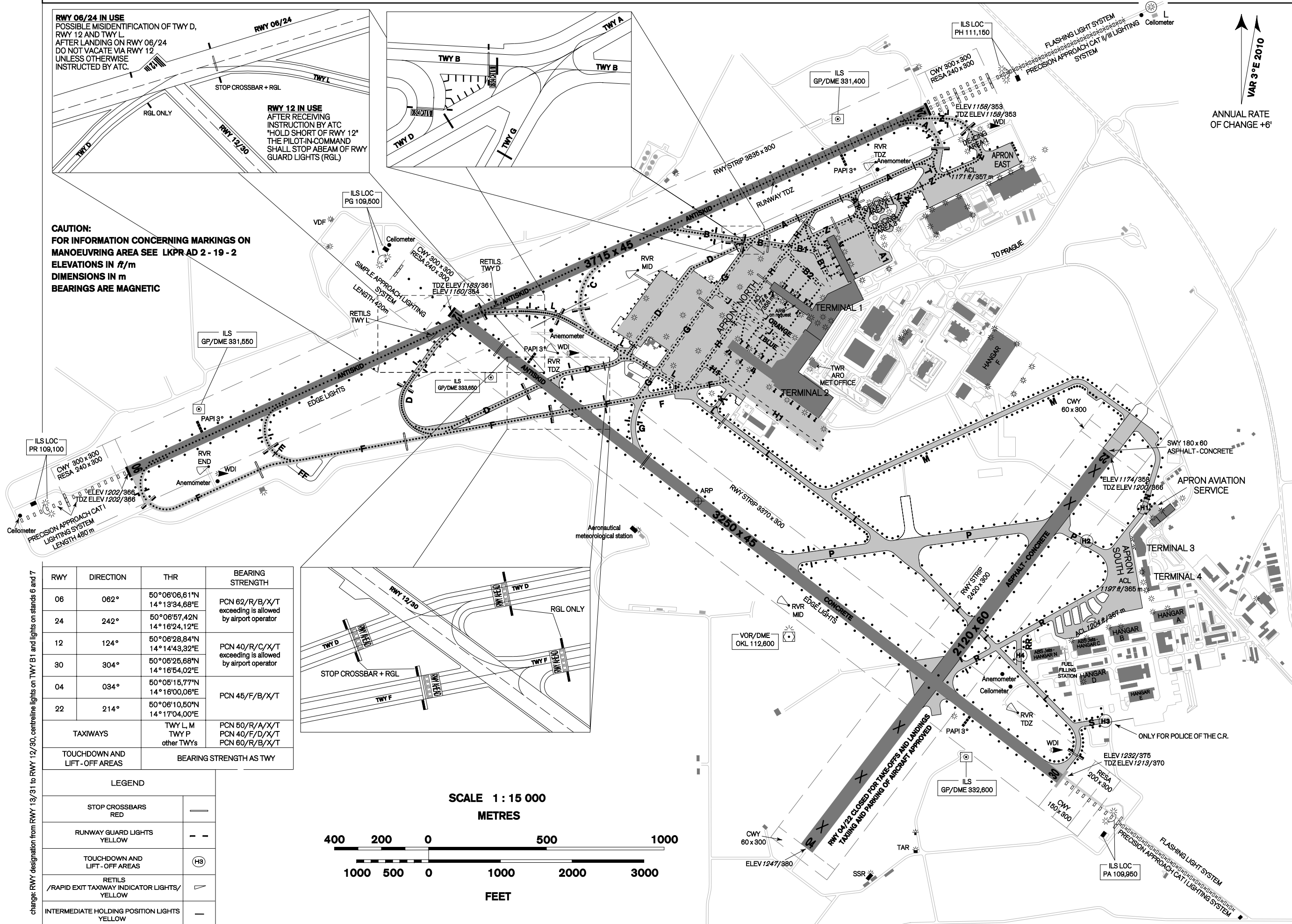
ELEV 1247 ft / 380 m

AERODROME CHART - ICAO PRAHA/Ruzyně

RWY 06/24 IN USE
POSSIBLE MISIDENTIFICATION OF TWY D,
RWY 12 AND TWY L
AFTER LANDING ON RWY 06/24
DO NOT VACATE VIA RWY 12
UNLESS OTHERWISE
INSTRUCTED BY ATC.

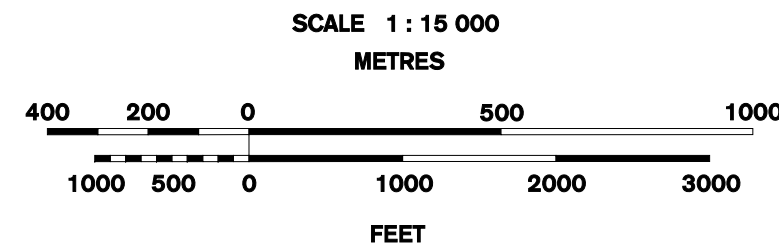
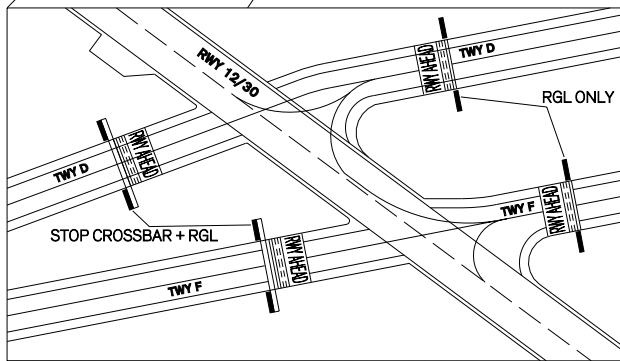
RWY 12 IN USE
AFTER RECEIVING
INSTRUCTION BY ATC
"HOLD SHORT OF RWY 12"
THE PILOT-IN-COMMAND
SHALL STOP ABEAM OF RWY
GUARD LIGHTS (RGL)

CAUTION:
FOR INFORMATION CONCERNING MARKINGS ON
MANOEUVRING AREA SEE LKPR AD 2 - 19 - 2
ELEVATIONS in ft/m
DIMENSIONS in m
BEARINGS ARE MAGNETIC



VAR 3°E 2010
ANNUAL RATE OF CHANGE +6"

RWY	DIRECTION	THR	BEARING STRENGTH
06	062°	50°06'06,61"N 14°13'34,68"E	PCN 62/R/B/X/T exceeding is allowed by airport operator
24	242°	50°06'57,42"N 14°16'24,12"E	PCN 62/R/B/X/T exceeding is allowed by airport operator
12	124°	50°06'28,84"N 14°14'43,32"E	PCN 40/R/C/X/T exceeding is allowed by airport operator
30	304°	50°05'25,68"N 14°16'54,02"E	PCN 40/R/C/X/T exceeding is allowed by airport operator
04	034°	50°05'15,77"N 14°16'00,06"E	PCN 45/F/B/X/T
22	214°	50°06'10,50"N 14°17'04,00"E	PCN 45/F/B/X/T
TAXIWAYS		TWY L, M TWY P other TWYs	PCN 50/R/A/X/T PCN 40/F/D/X/T PCN 60/R/B/X/T
TOUCHDOWN AND LIFT-OFF AREAS		BEARING STRENGTH AS TWY	



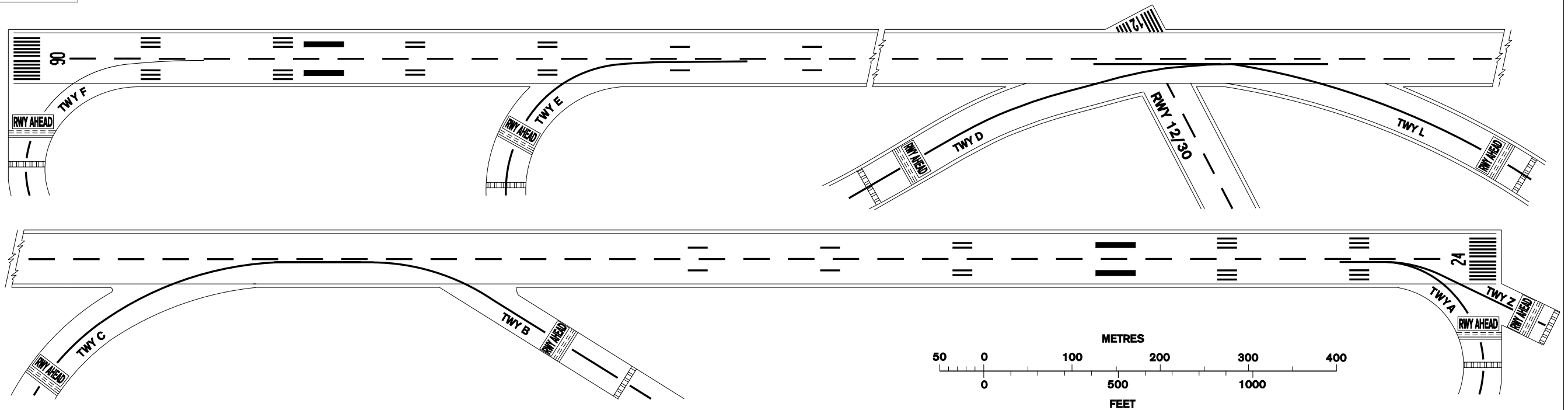
LEGEND	
STOP CROSSBARS RED	—
RUNWAY GUARD LIGHTS YELLOW	- -
TOUCHDOWN AND LIFT-OFF AREAS	(H3)
RETILS /RAPID EXIT TAXIWAY INDICATOR LIGHTS/ YELLOW	↖
INTERMEDIATE HOLDING POSITION LIGHTS YELLOW	-

change: RWY designation from RWY 13/31 to RWY 12/30, centreline lights on TWY B1 and lights on stands 6 and 7

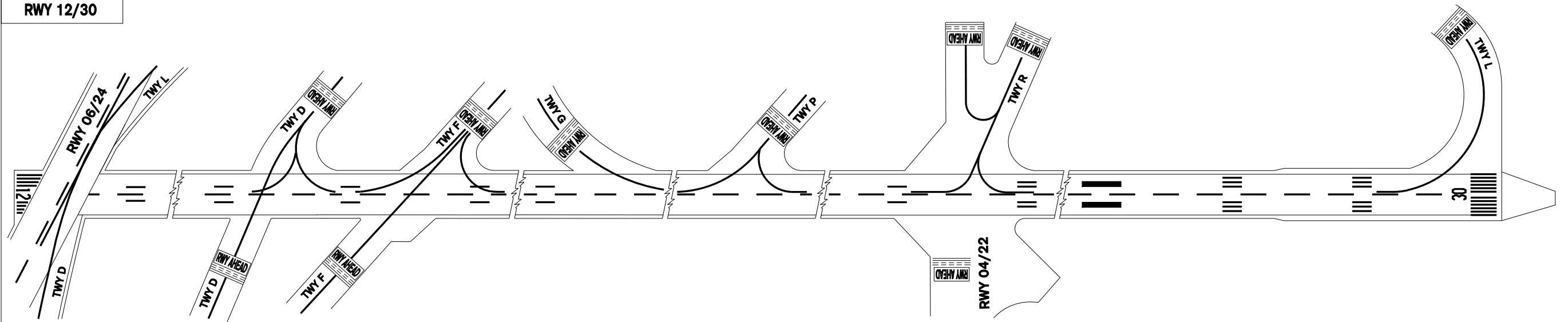
AERODROME CHART - ICAO - MARKINGS ON MANOEUVRING AREA

PRAHA / Ruzyně

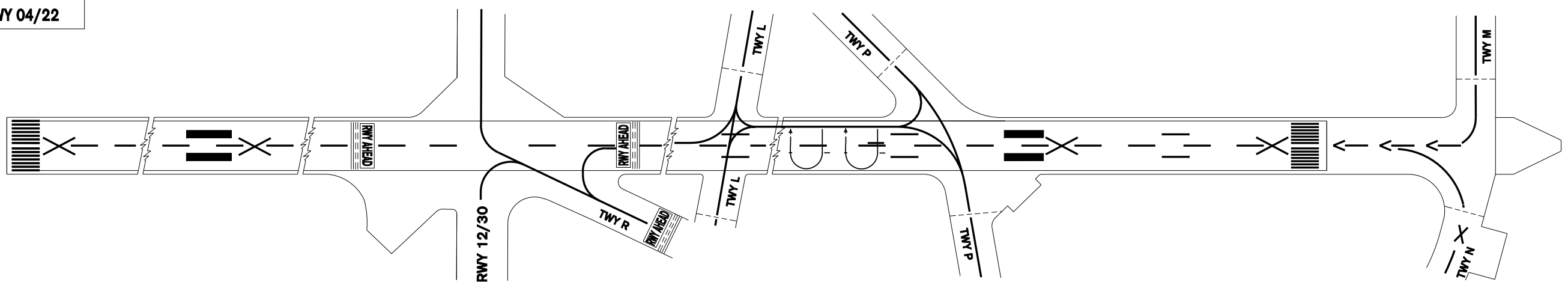
RWY 06/24



RWY 12/30



RWY 04/22



change: RWY designation from RWY 13/31 to RWY 12/30

