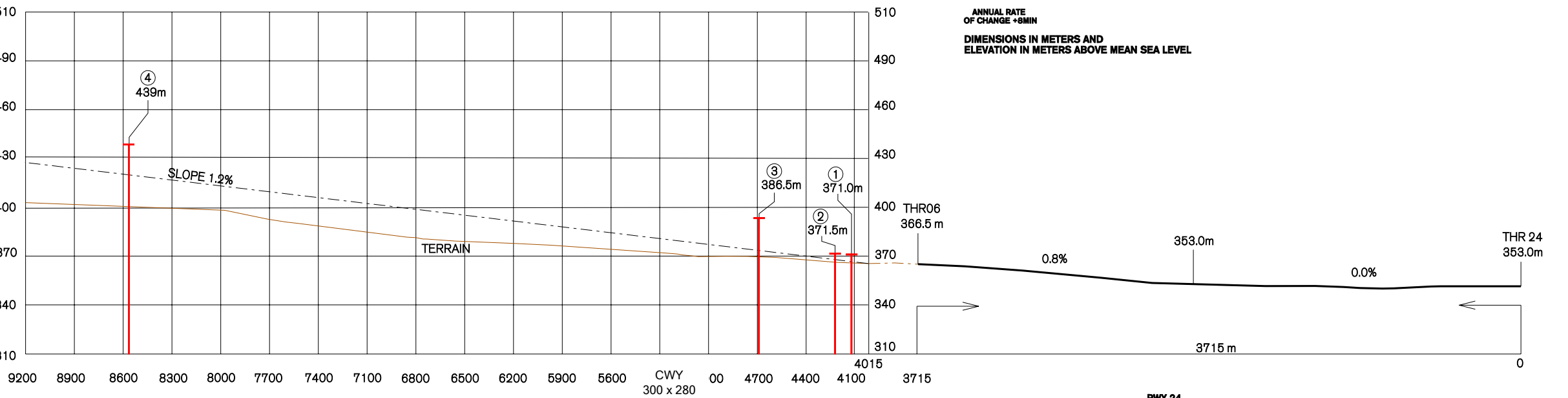
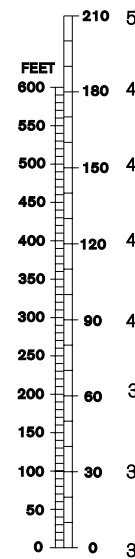


AERODROME OBSTACLE CHART - ICAO TYPE A (OPERATING LIMITATIONS)

**PRAHA/Ruzyně
RWY 24**

VERTICAL SCALE
1 : 3 000
METRES



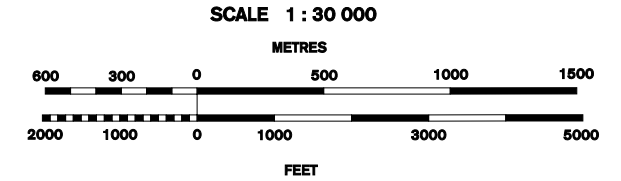
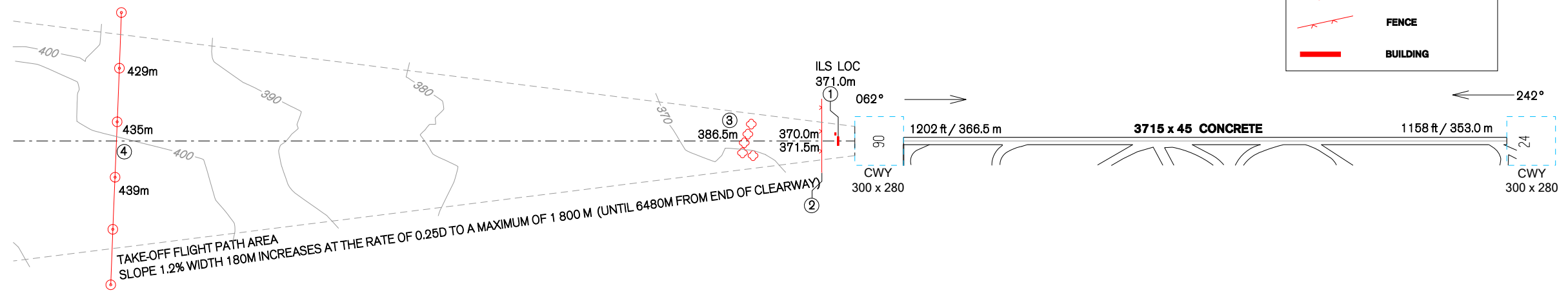
ANNUAL RATE OF CHANGE +8MIN
DIMENSIONS IN METERS AND ELEVATION IN METERS ABOVE MEAN SEA LEVEL

RWY 24

DECLARED DISTANCES	
TAKE - OFF RUN AVAILABLE	3715
TAKE - OFF DISTANCE AVAILABLE	4015
ACCELERATE STOP DISTANCE AVAILABLE	3715
LANDING DISTANCE AVAILABLE	3715

LEGEND

- CONTOUR
- TERRAIN
- OBSTACLE
- TRANSMISSION LINE
- TREES
- FENCE
- BUILDING



change: CWY dimension