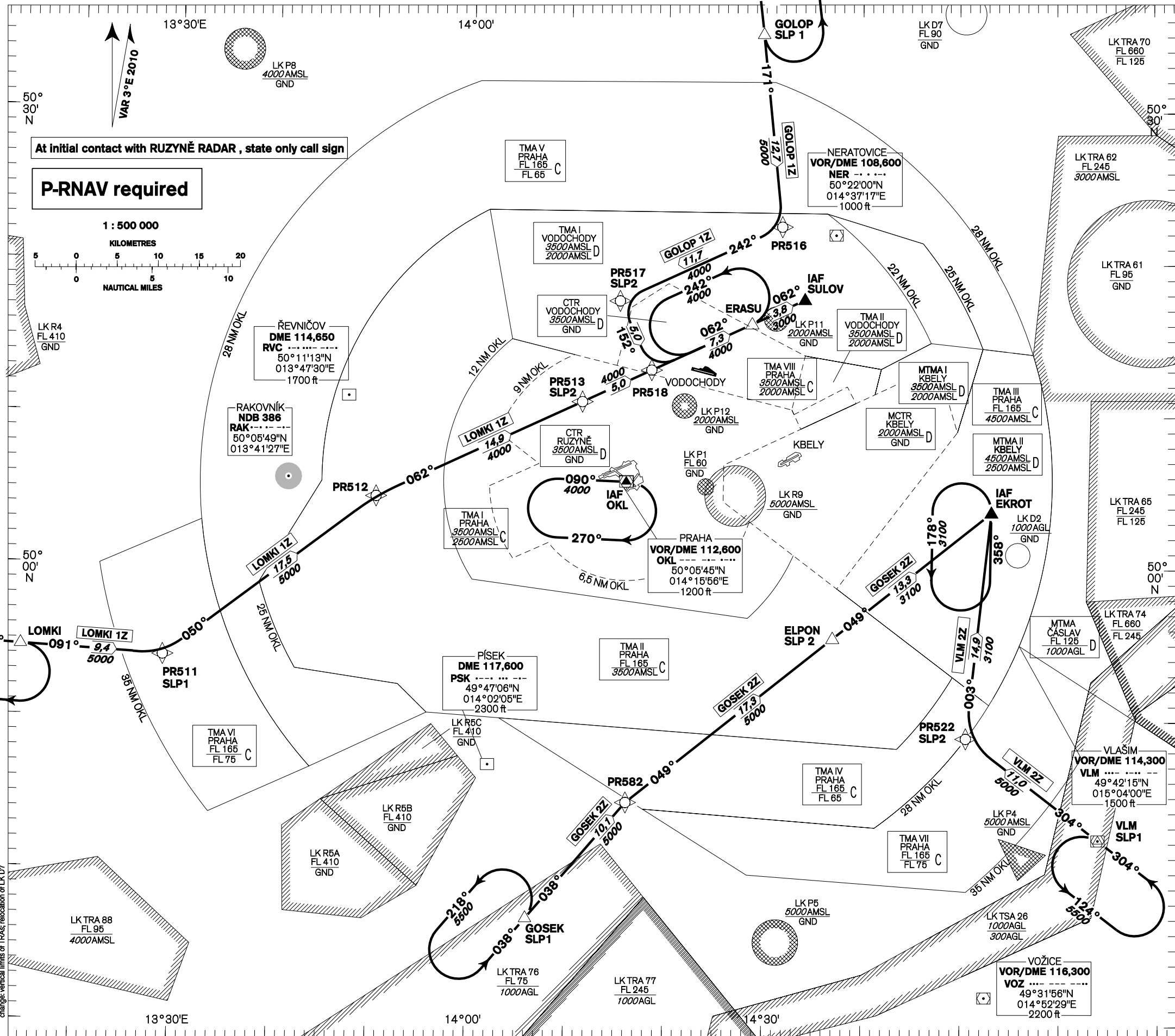


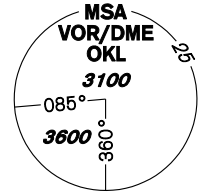

STANDARD ARRIVAL CHART – INSTRUMENT  
(STAR) – ICAO

RNAV STAR - RWY 28 VODOCHODY



At initial contact with RUZYNĚ RADAR, state only call sign

**P-RNAV required**



TRANSITION ALTITUDE  
**5000ft**

BEARINGS, TRACKS AND  
RADIALS ARE MAGNETIC  
ALTITUDES AND ELEVATIONS  
ARE IN FEET  
DISTANCES ARE IN NM

SPEED LIMITING POINT	
SLP1	MAX IAS 250 KT
SLP2	MAX IAS 220 KT

REF AIP AD 2-LKPR-25, 2.22.3.2.1.

