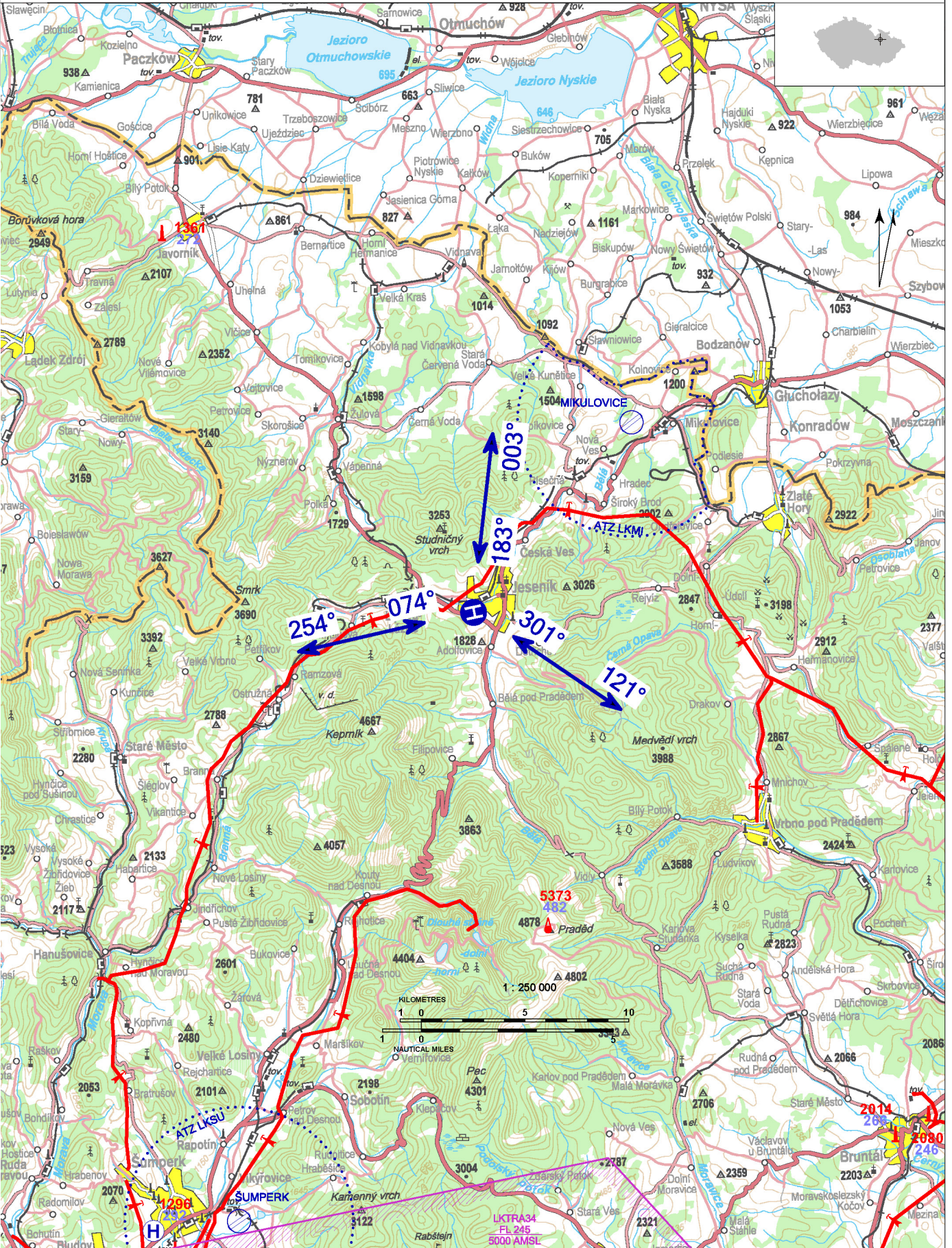


LKJE - Jeseník

Private domestic heliport HEMS

VFR day/night

50 13 17,78 N, 017 11 11,87 E POS: 1,5 k SW Jeseník city center ELEV: 1511 ft / 460 m



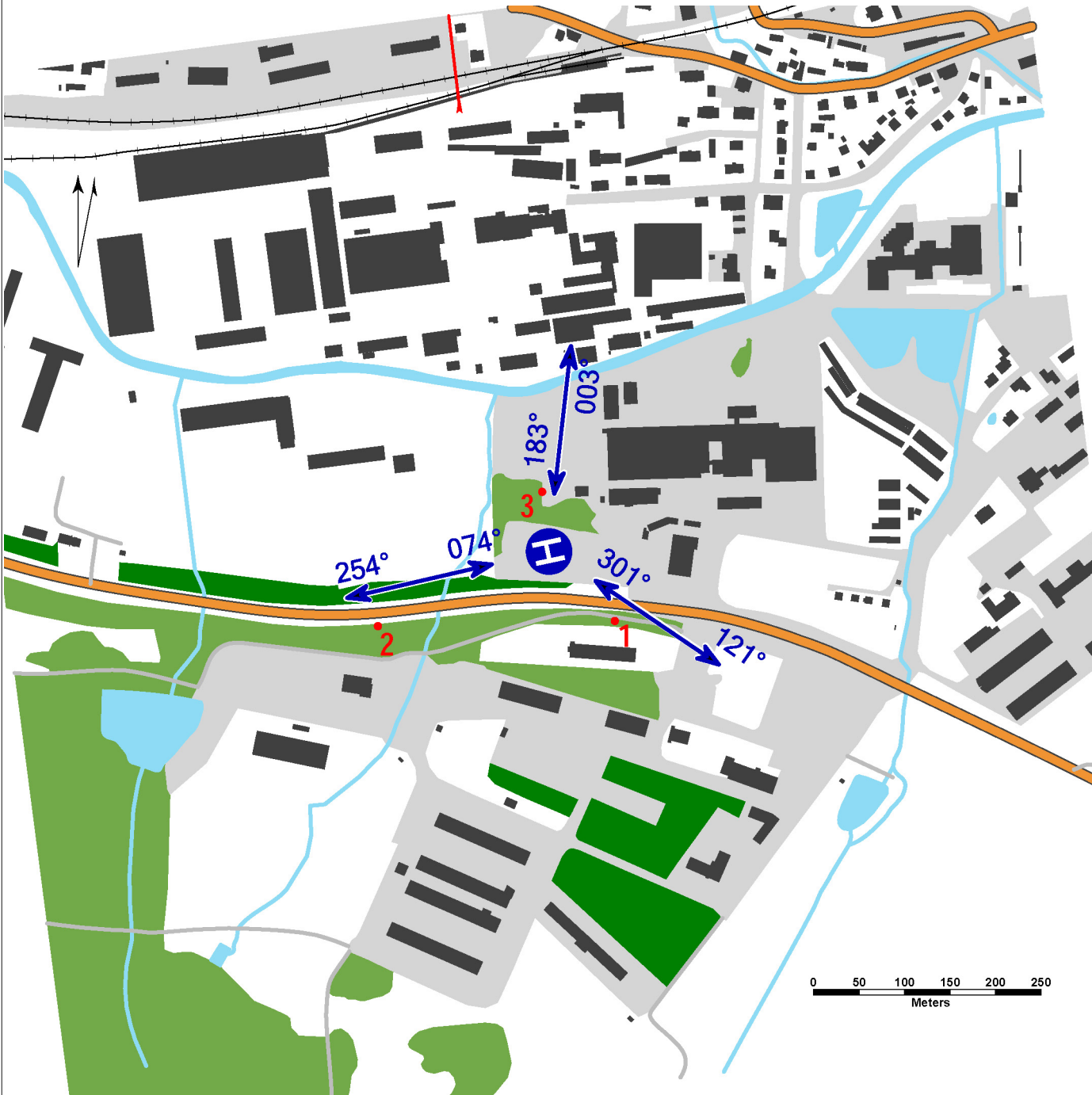
! Only HEMS flights allowed.
 Descent gradient 1000 ft/1 NM.
 Heliport lighting system control is provided locally from the dispatching (telephone +420 374 616 050).

LKJE - Jeseník

surface-level HEMS heliport
 value „D“ – 17 m
 FATO – circle diameter 26 m, grass
 SA – circle diameter 44 m, grass
 TLOF – square 16 x 16 m, puzzle pavement
 platform, strength 5400 kg / 0,4 MPa


WDI (40 m SW)
 FATO: perimeter markings/lighting FATO, designation markings
 TLOF: perimeter markings/lighting TLOF
 A-PAPI: 9,3°
 ALS: shortened, length 25 m
 heliport beacon





1	tree	50 13 15,20 N 017 11 15,40 E	1601 ft / 488 m	NIL
2	tree	50 13 15,26 N 017 11 02,25 E	1607 ft / 490 m	NIL
3	tree	50 13 19,87 N 017 11 11,58 E	1532 ft / 467 m	NIL



Underlying data © ČÚZK

	Approach:	Take-offs:
VFR day	074°, 183°, 301°	254°, 003°, 121°
VFR night	074°	254°, 003°

 **Zdravotnická záchraná služba Olomouckého kraje, příspěvková organizace**
 Aksamitova 557/8, 779 00 Olomouc
 Ing. Martin Vaniš (responsible person of operator)
 ☎ +420 604 410 853, vanis.m@post.cz
 dispatching (lighting system control)
 ☎ +420 585 544 440

-  HX
-  NIL
-  NIL
-  NIL
- Rescue and fire service: NIL